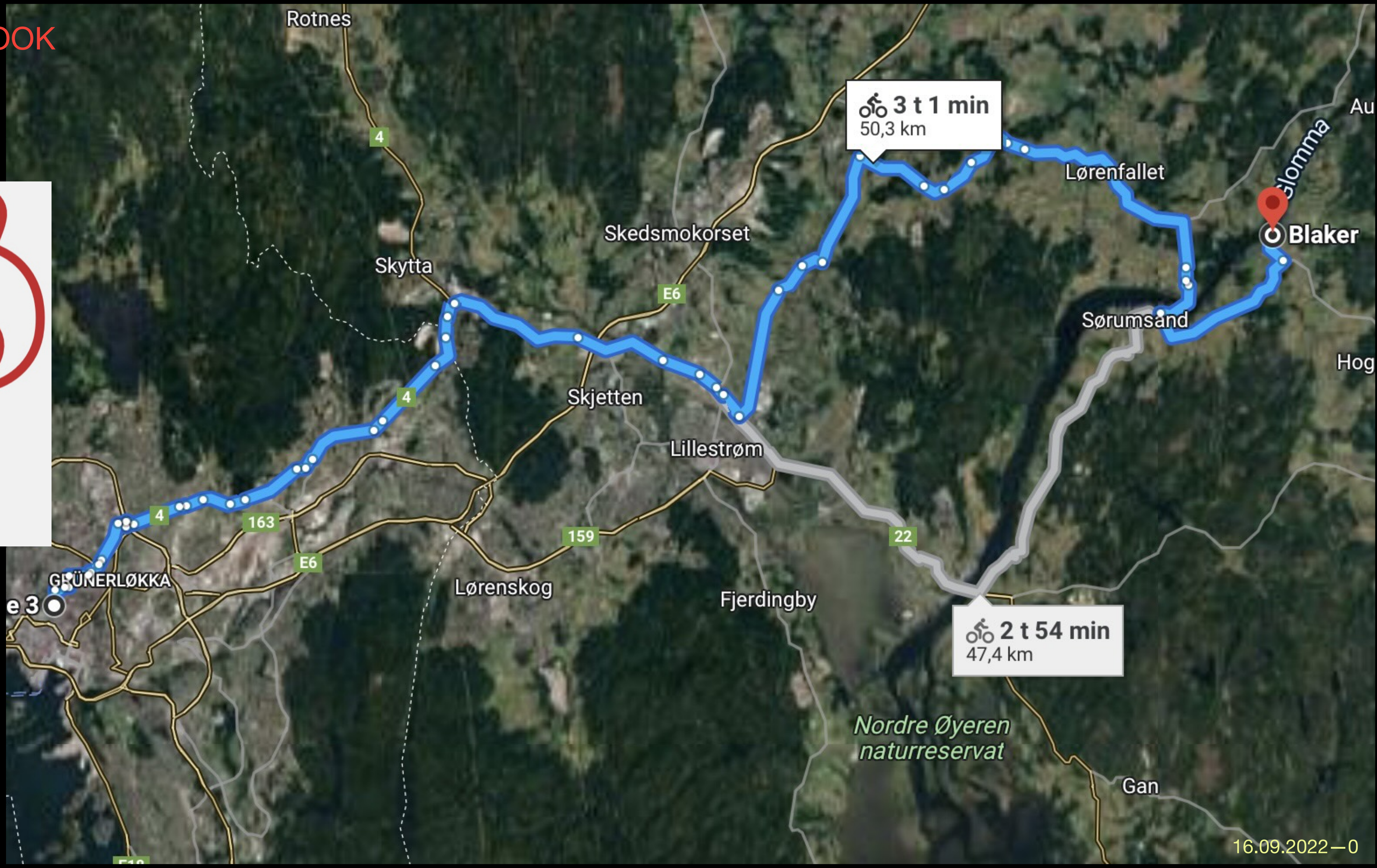


BLACK BOOK



(dated entry)

- example
- Beispiel
- paradeigma





What is the relation between what I am doing now and what was here before?

(Norman Potter: seek always the resident principles...).



Bjørn Blikstad (PhD work)
Why is it that I see a *pattern*
when looking at the whole
thing...

(Norman Potter:
...find it where it belongs;
in the work itself).

...while when I am close up, I see a face (*pareidolia*) or, even just a pair (rather than two separate islands)?




(Norman Potter:
*the work should be taut,
not tight... the work must
breathe*).

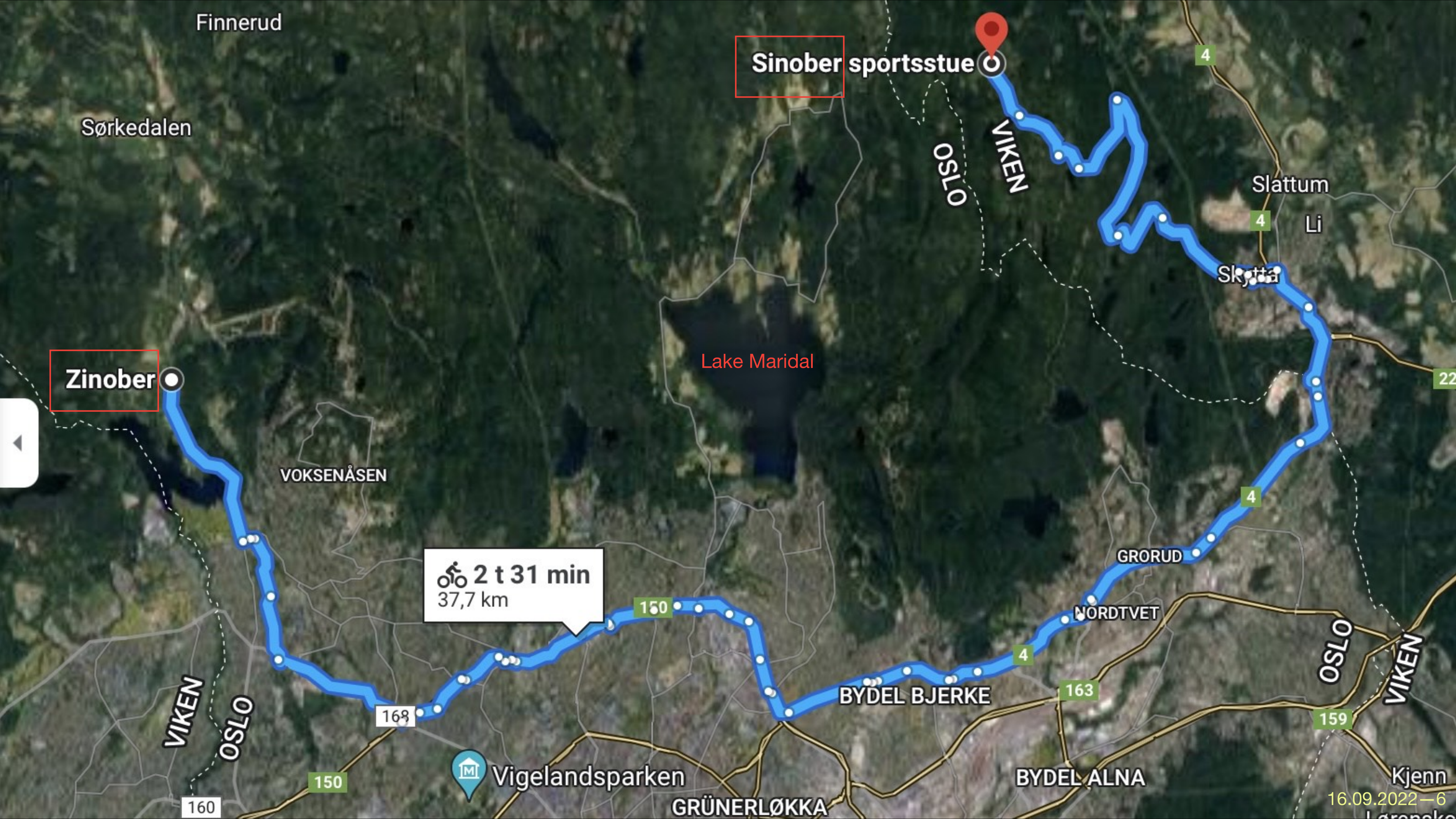


Sinober: mineral and name of red pigment, used by Tizian/Titian in the Assuption of St. Mary (1516-18).



Vermilion in English—has been replaced by the less toxic **Cadmium red** in modern times.





Sinober sportsstue

Zinober

🚲 2 t 31 min
37,7 km

Lake Maridal

Finnerud

Sørkedalen

OSLO

VIKEN

Slattum

Li

Skytta

VOKSENÅSEN

GRORUD

NORDTVET

BYDEL BJERKE

BYDEL ALNA

Vigelandsparken

GRÜNERLØKKA

Kjenn

16.09.2022 - 6

VIKEN

OSLO

OSLO

VIKEN

160

150

168

150

4

163

159

4

4

4

22

● Kjelsås

Finnerud

Movatn

Sørkedalen

OSLO
VIKEN

Lake Maridal

Maridalsvannet

VOKSENÅSEN

● Kjelsås

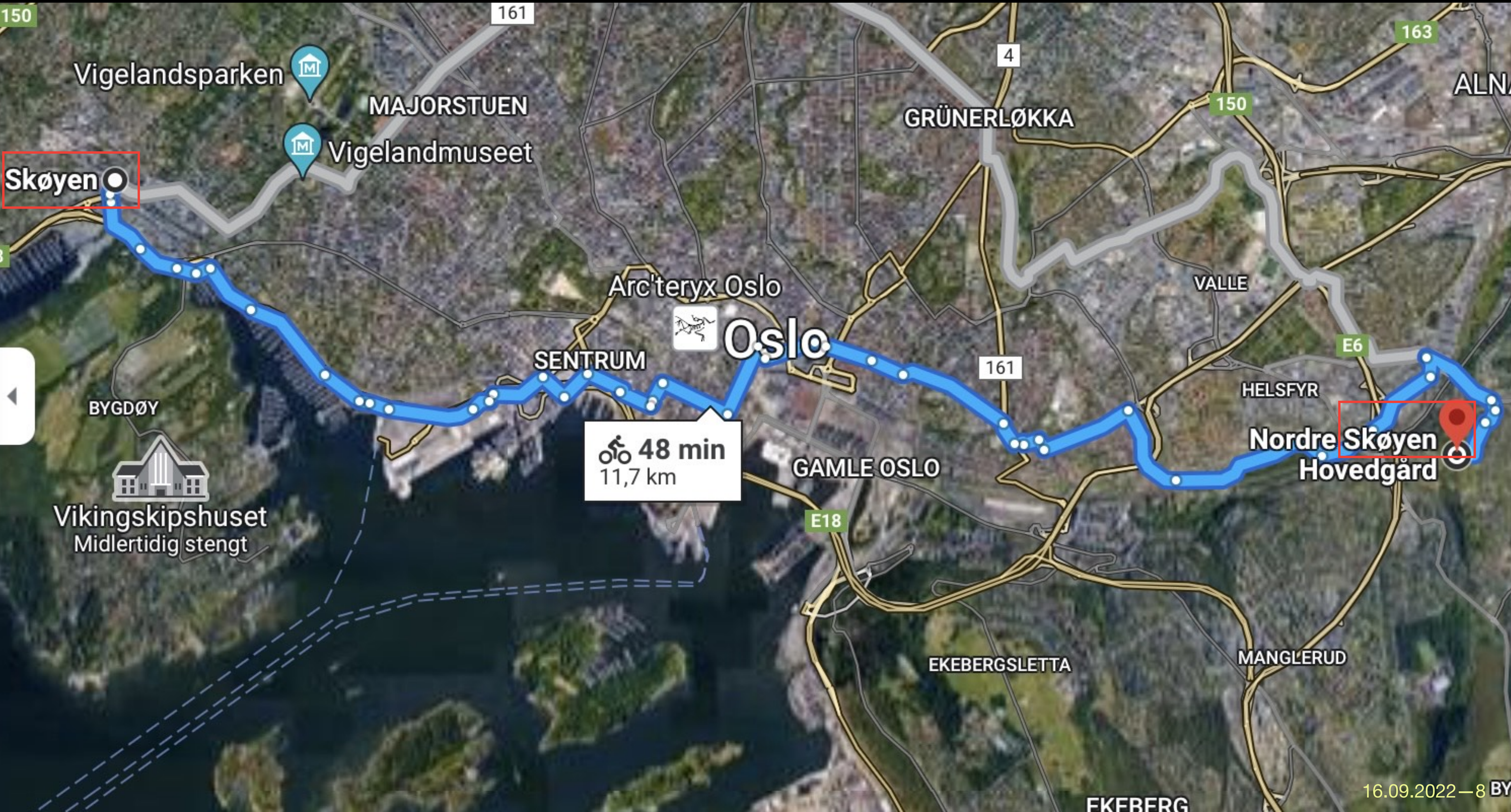
150

HUSEBYGREDA

168

BYDEL BJERKE

OSLO
VIKEN



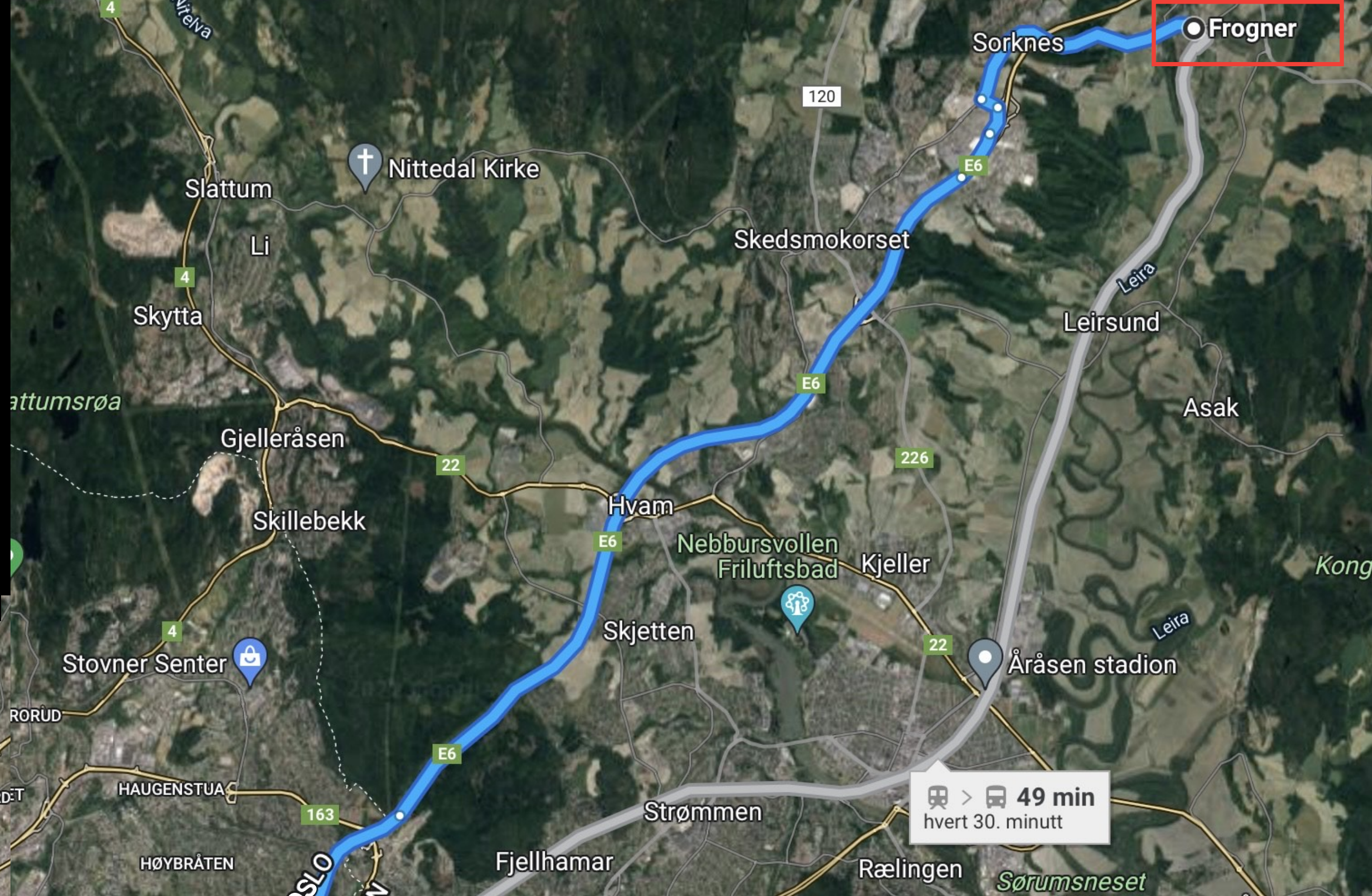
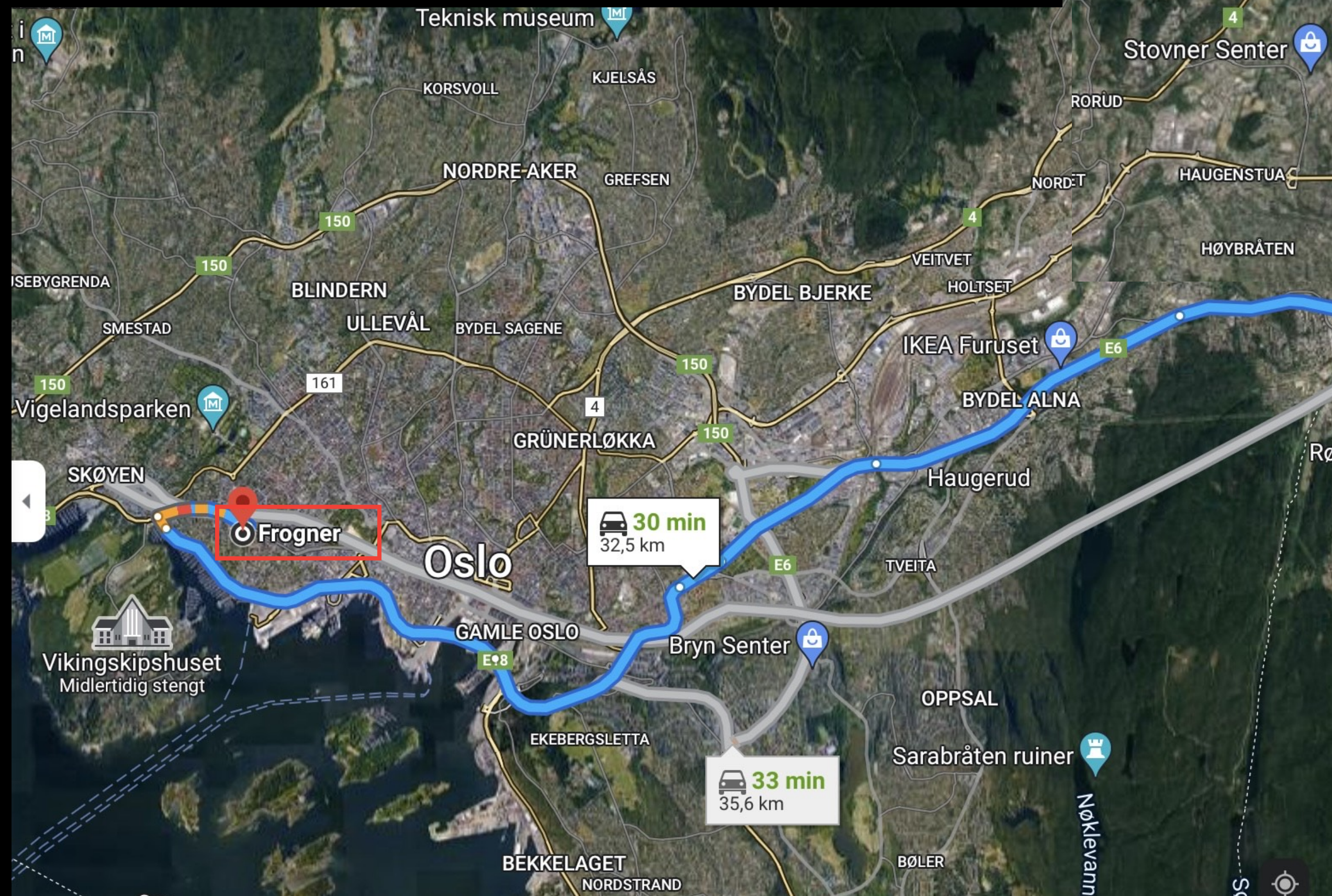
Skøyen

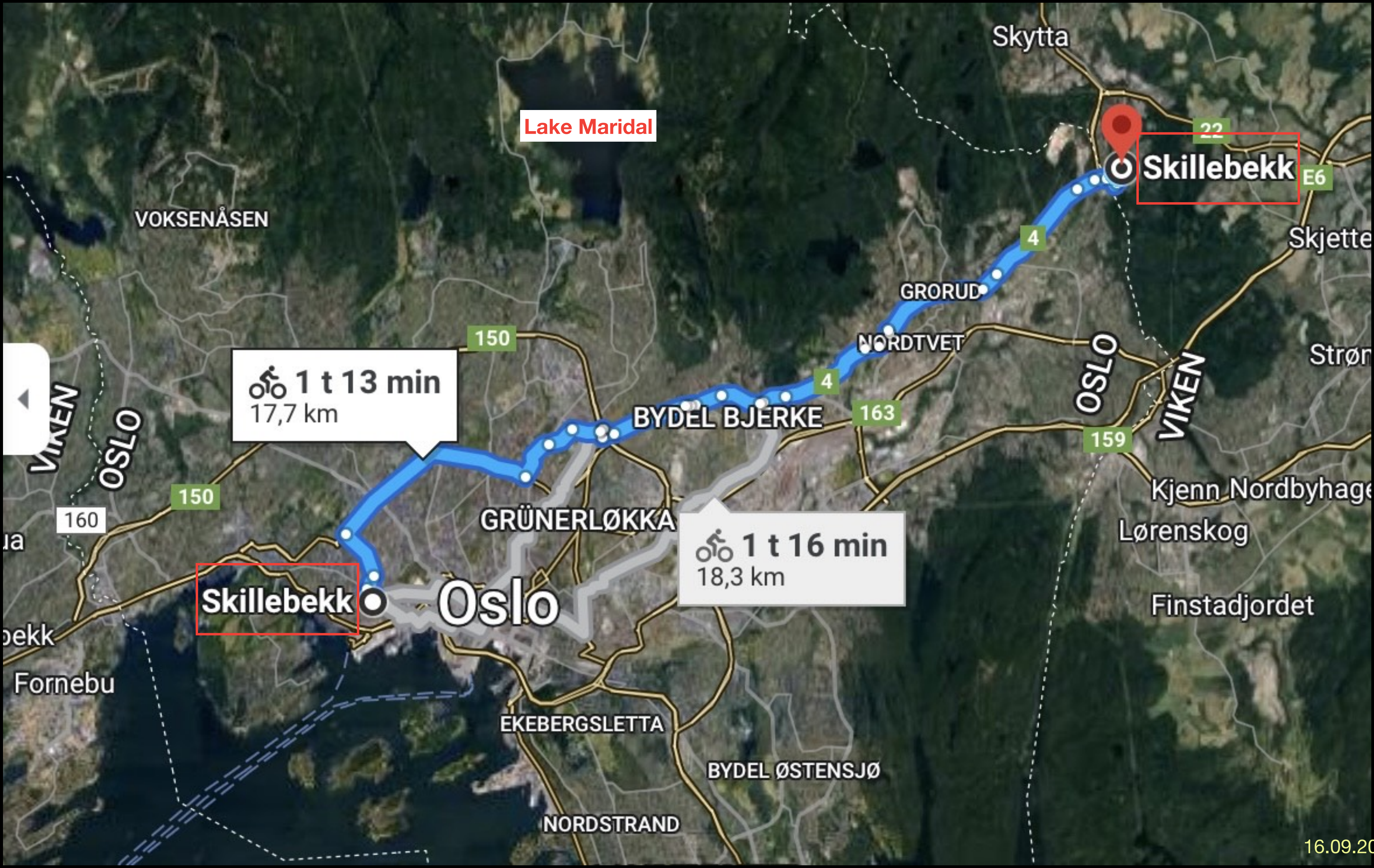
🚲 48 min
11,7 km

Nordre Skøyen
Hovedgård

Vikingskipshuset
Midlertidig stengt

Lake Maridal





Lake Maridal

Skillebekk

🚲 1 t 13 min
17,7 km

🚲 1 t 16 min
18,3 km

Skillebekk

Oslo

WEST

(smoke)

EAST



female labour

canvas factory/mill

WEST

(smoke)

EAST



Tag—reference: *man with movie camera* by Dziga Vertov (1929)

female labour

canvas factory/mill

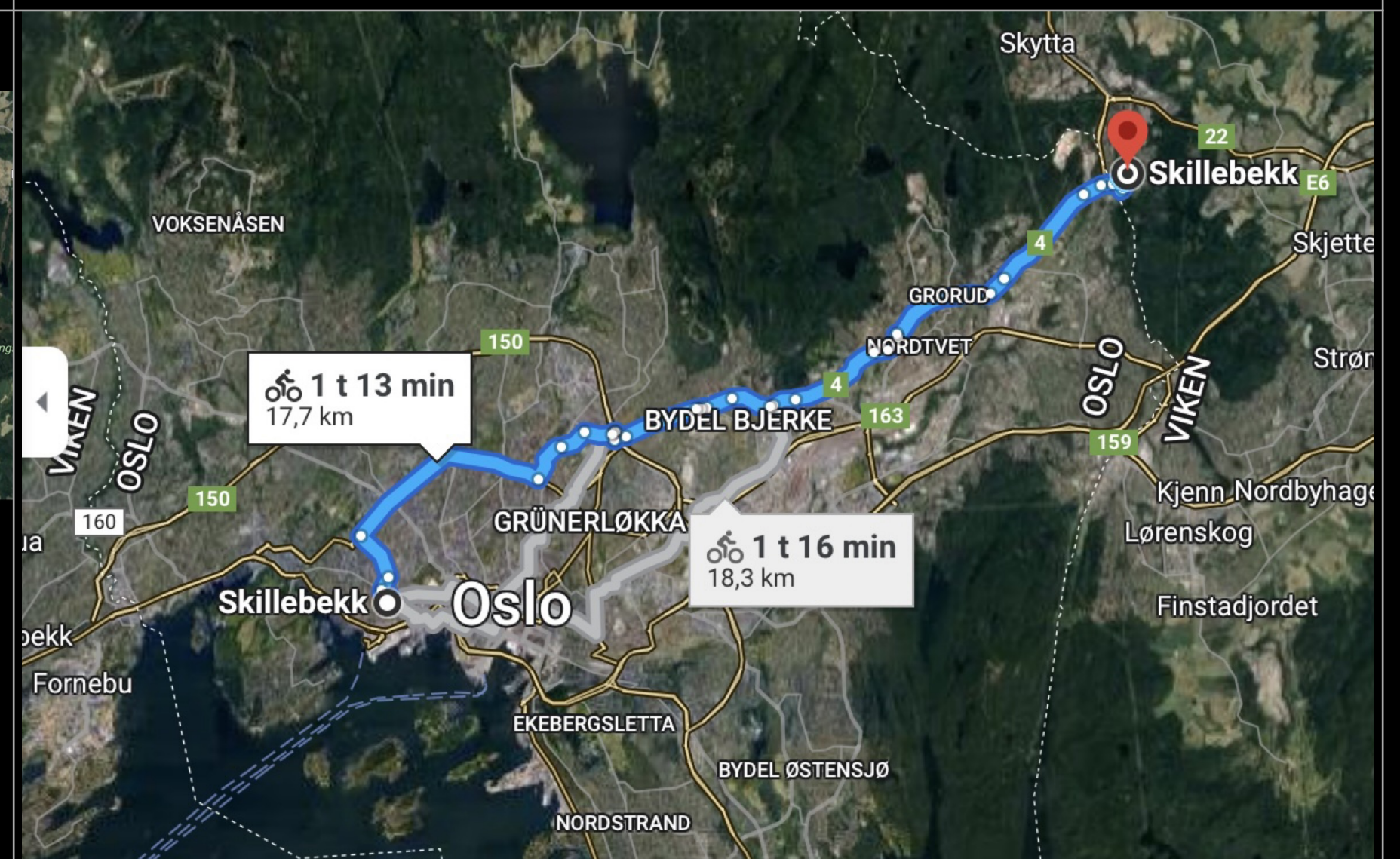
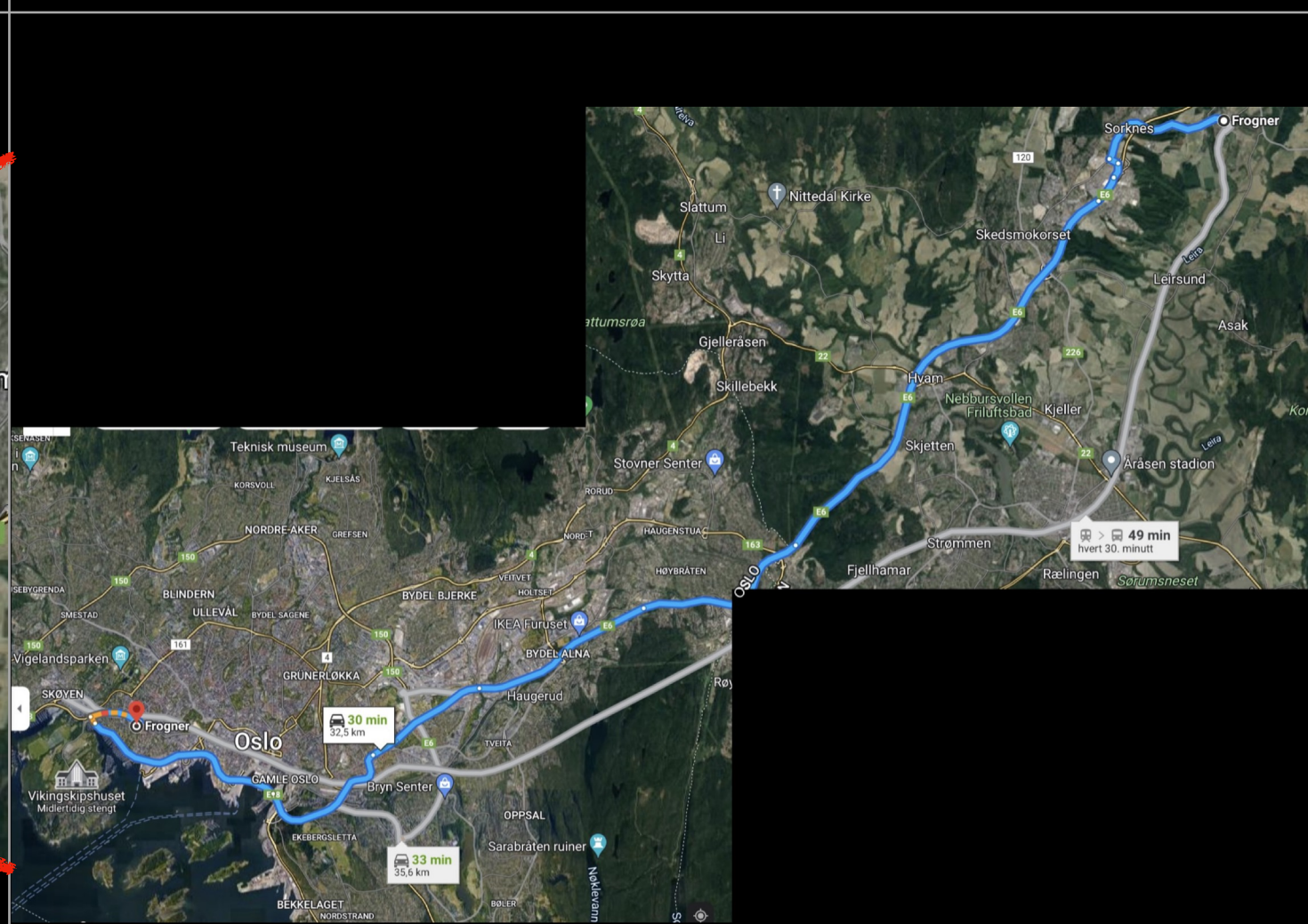
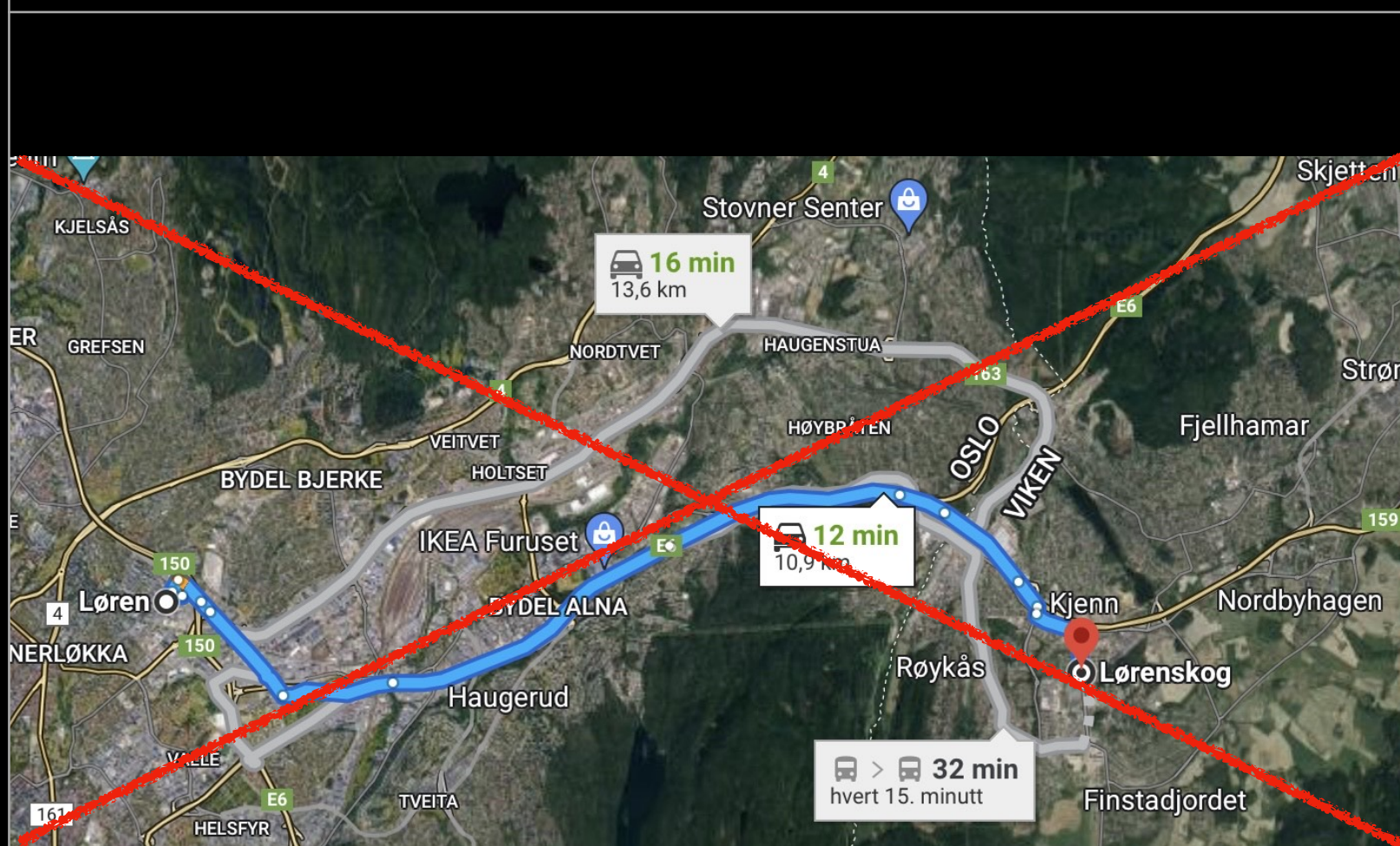
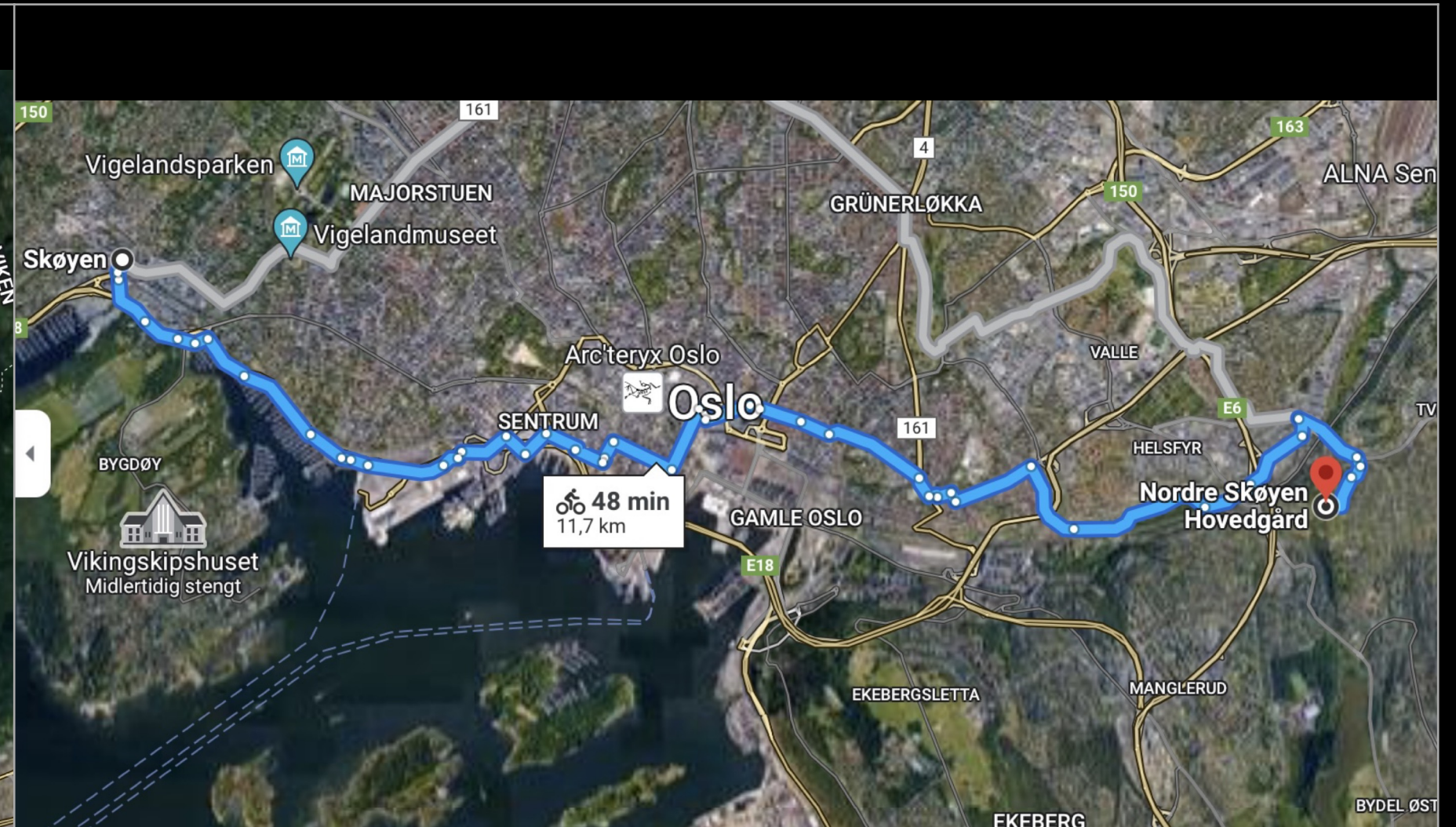
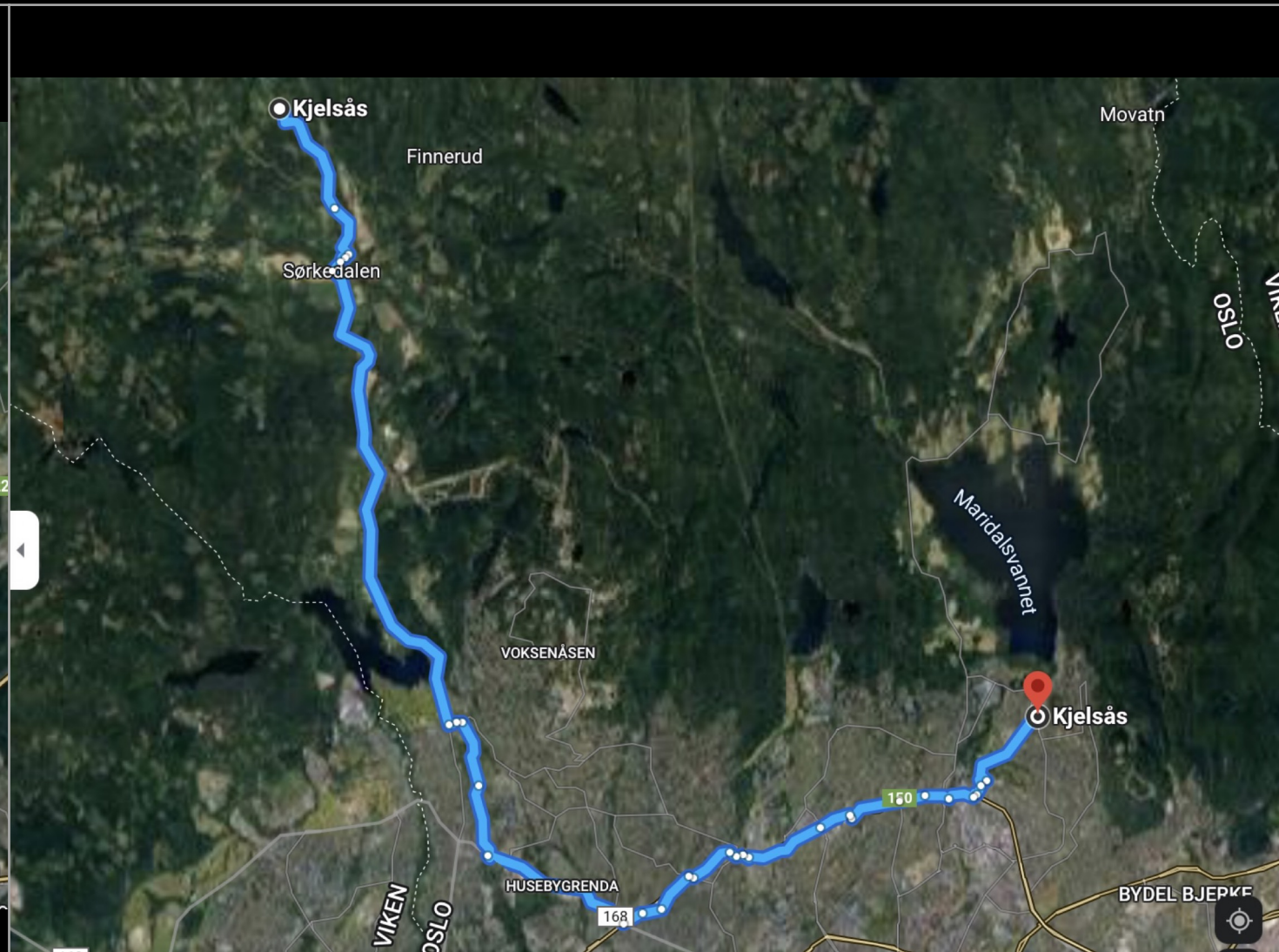
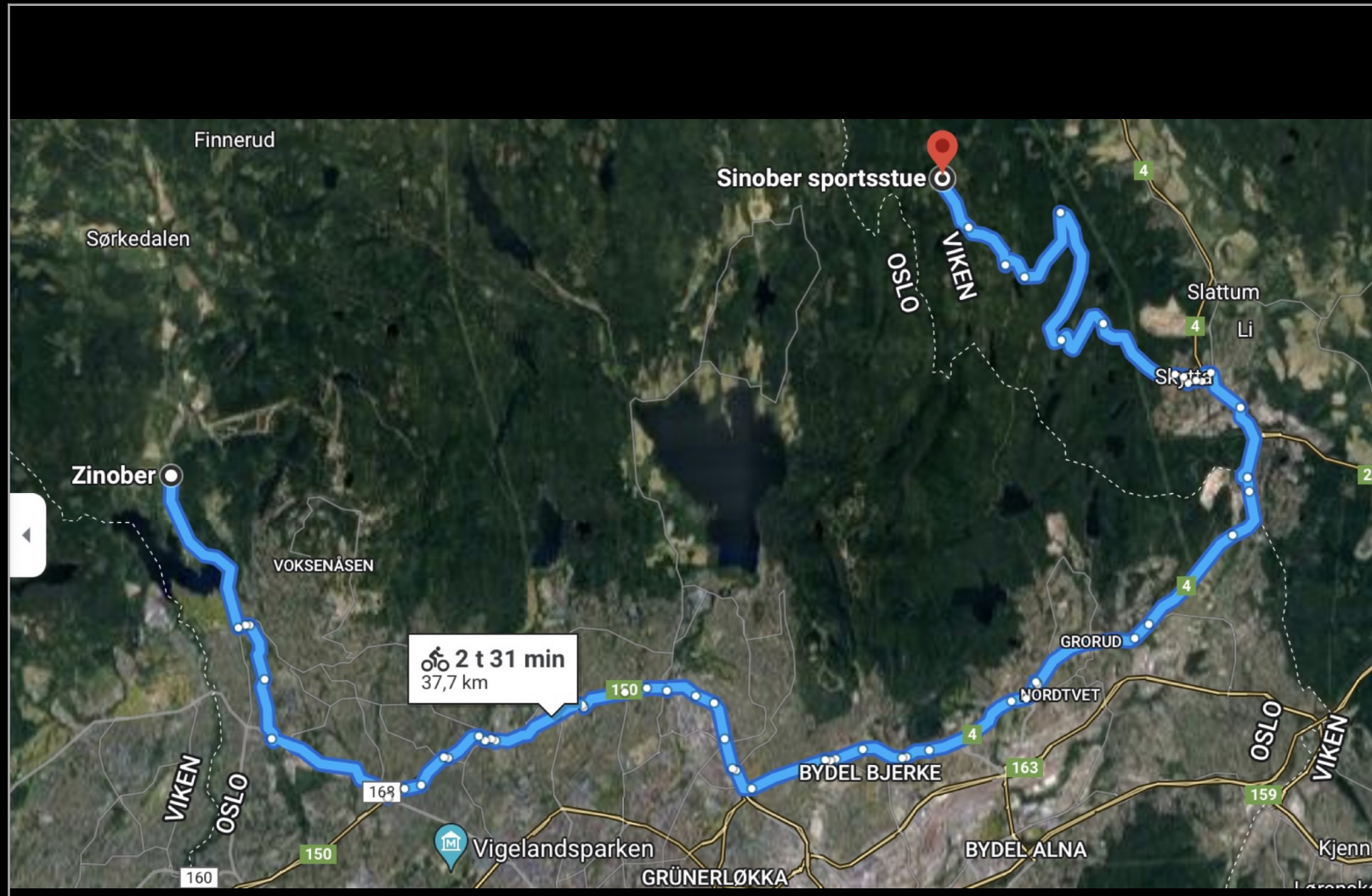
CENTRAL OSLO
—natural factor:
the river and the largest reserve of drinking water



WESTERN OSLO

EASTERN OSLO

(electrical) BICYCLE trips during and after the C19 lockdown





Kjelsås

Frogner

Sinober sportsstue

Sørkedalen

Zinober

2

1

Lake Maridal

Kjelsås

4

Skøyen

3

Frogner

Skillebekk

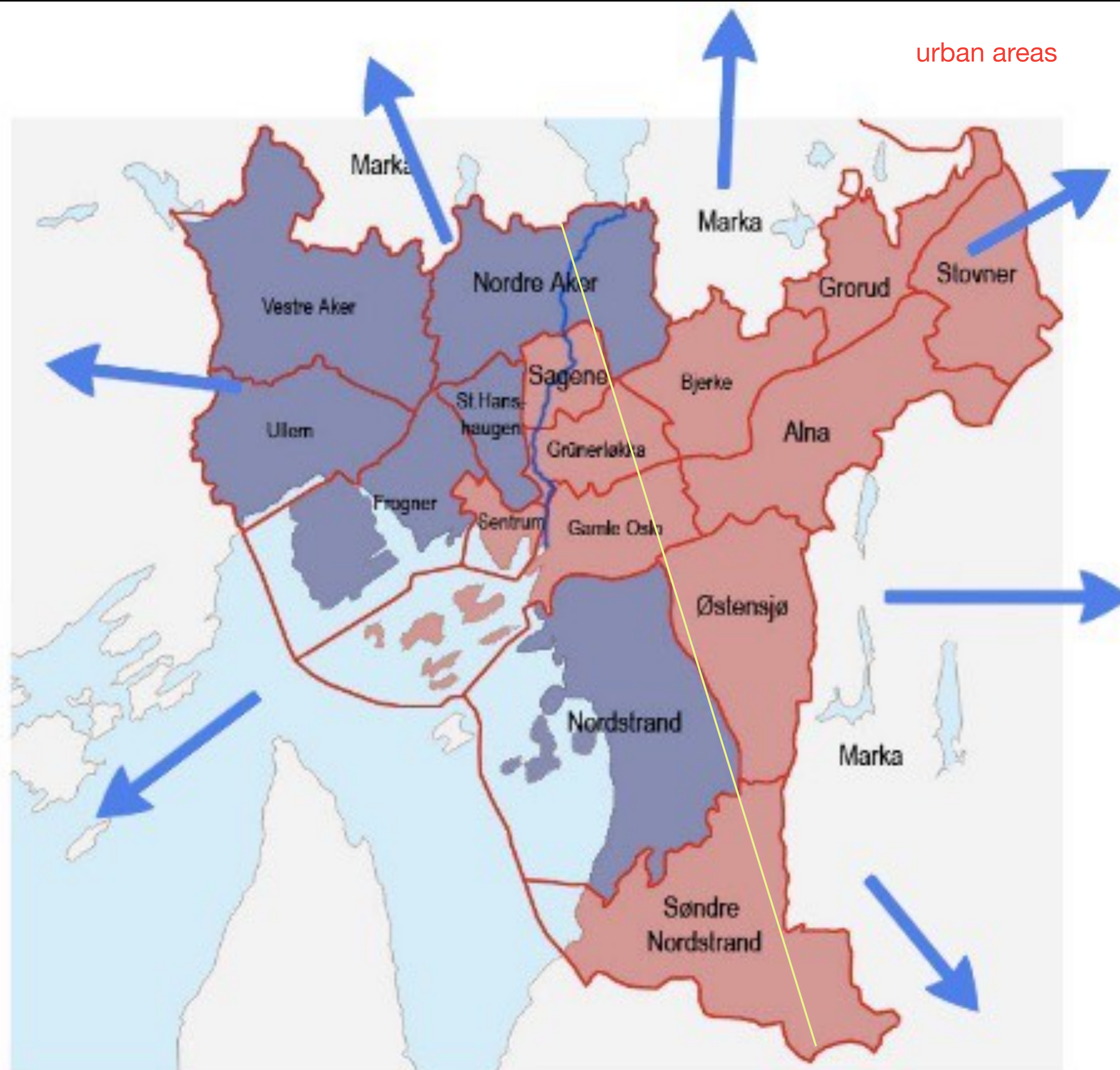
5

Skøyen

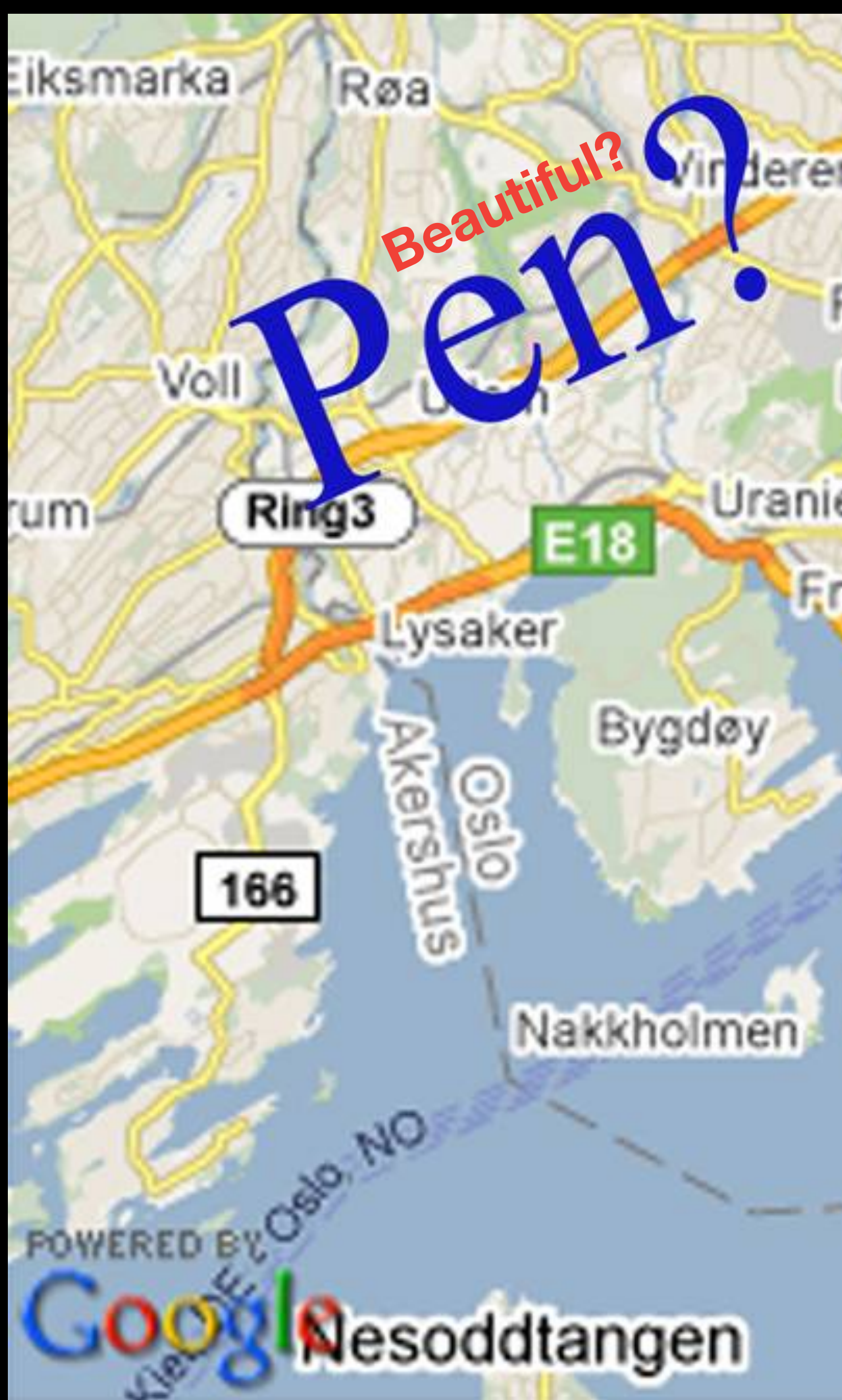
Skillebekk

49 min
hvert 30. minutt

BIG OSLO
factors—
West/East
High/Low
Seaside/Inland
(Wealthy&Poor)



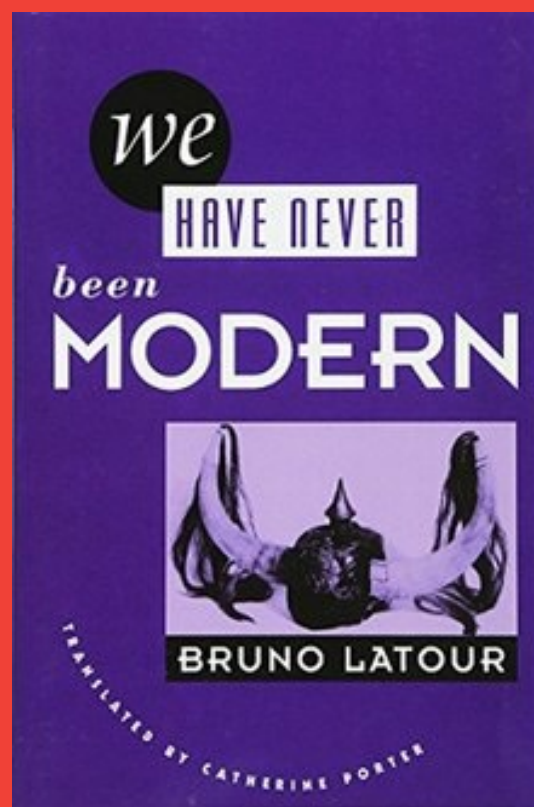
DIVIDES:
—social
—cultural



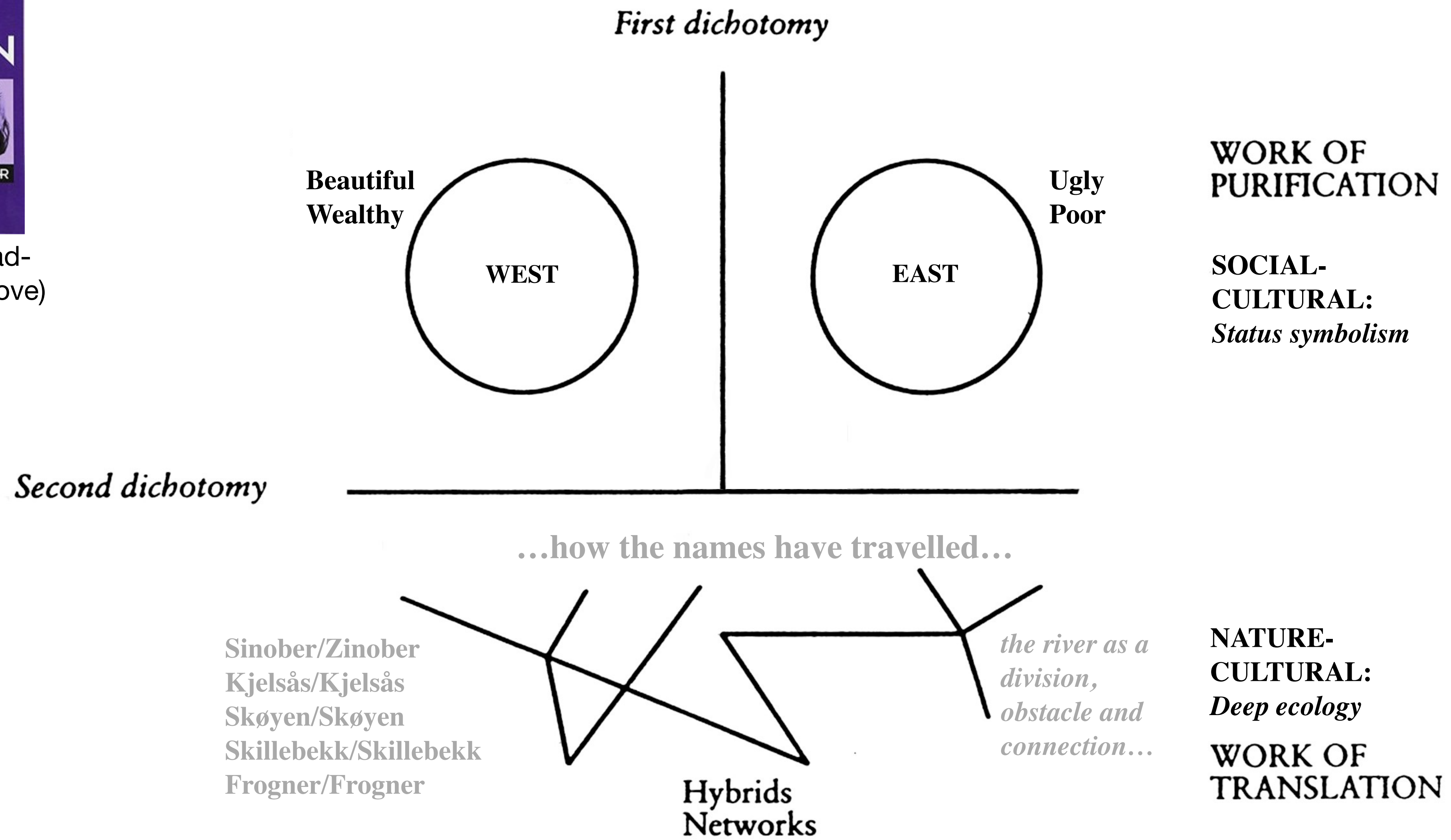
NRK TV
(2011)

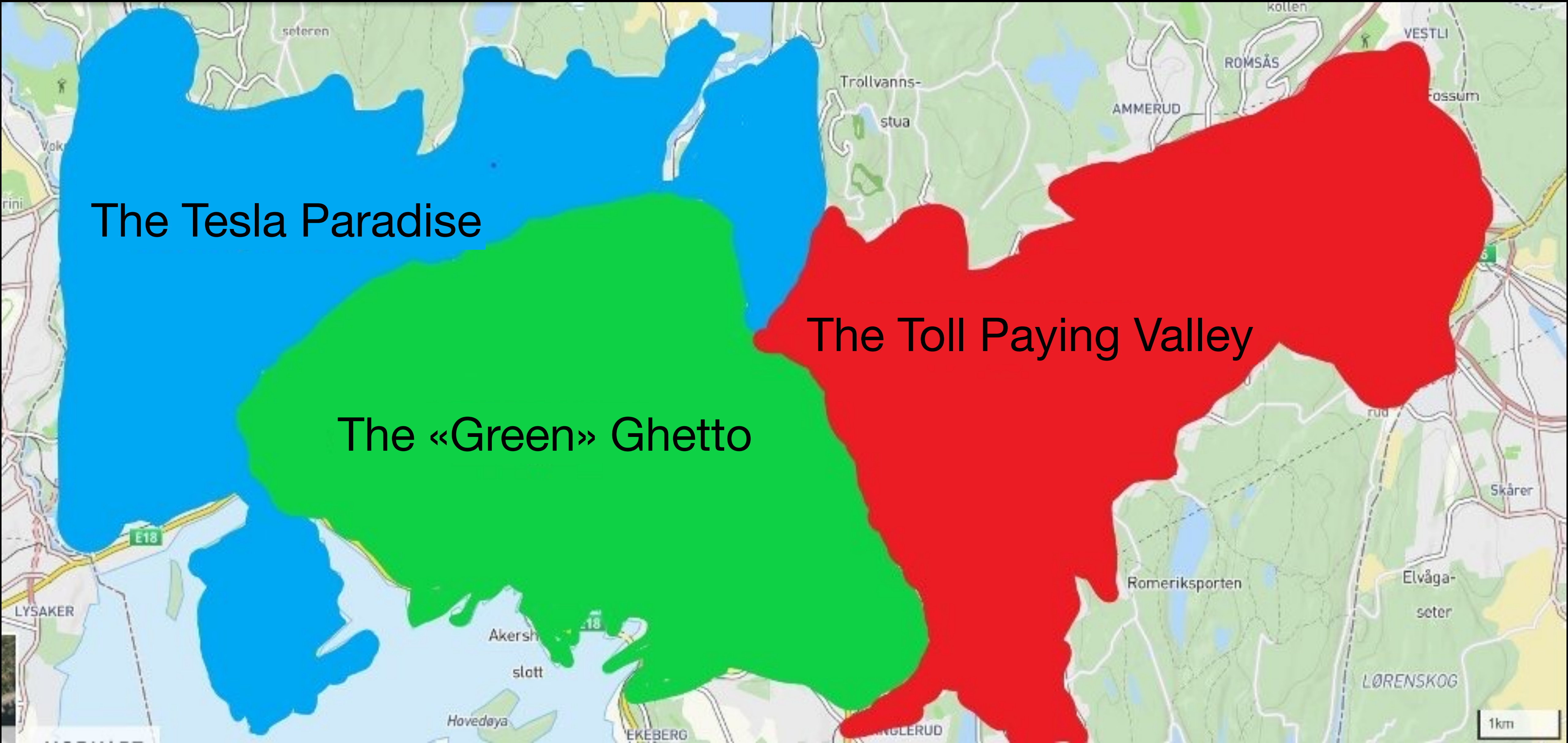


Based on research the Norwegian Broadcasting Corporation (NRK) asks why people living on the Westside of Oslo are becoming more **beautiful** and people on the East side more **ugly**. Is it true?



Tag—schema adapted from (above)





The Tesla Paradise

The «Green» Ghetto

The Toll Paying Valley

deep ecology

West



“How far come?”



keyword: simply work



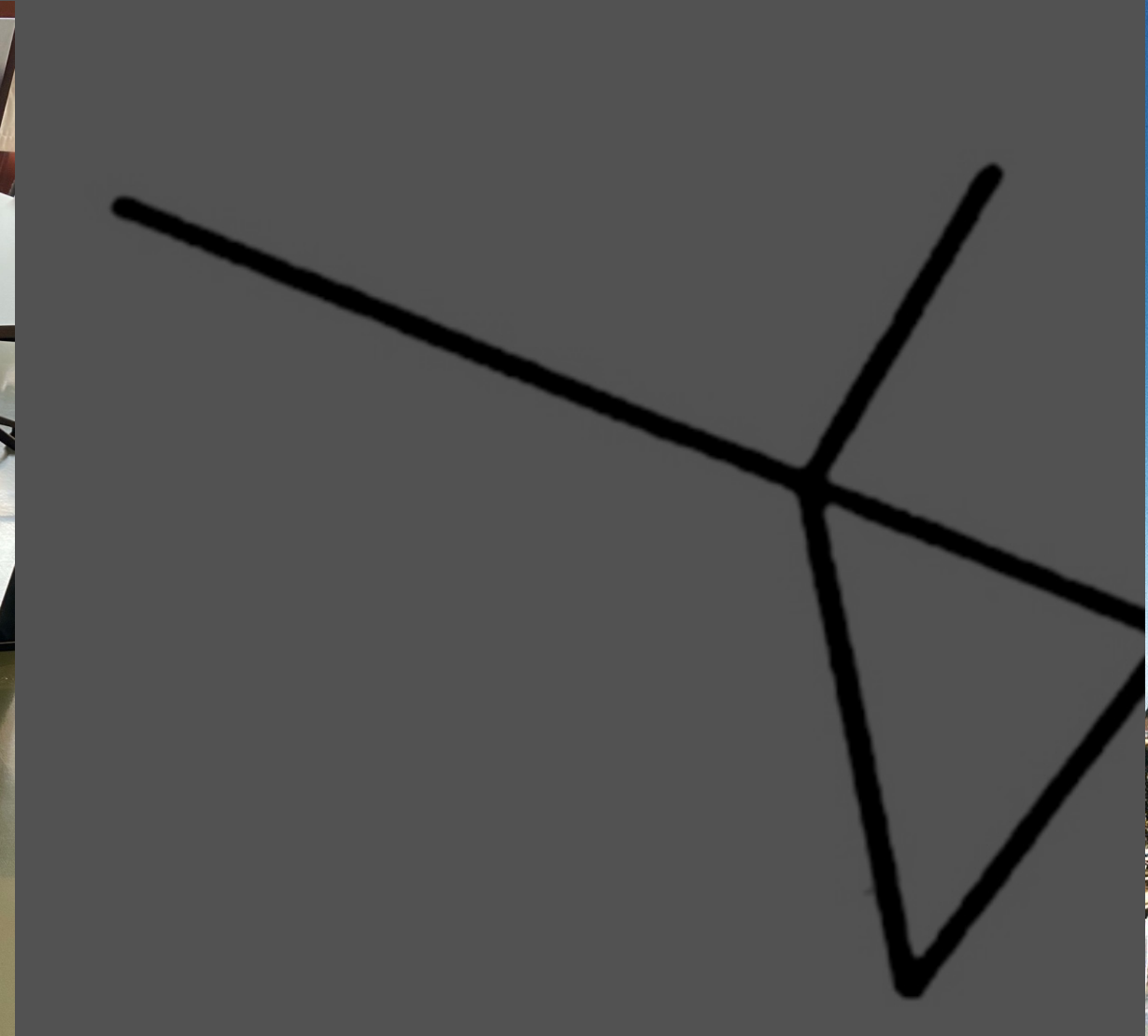
16.09.2022—20

East

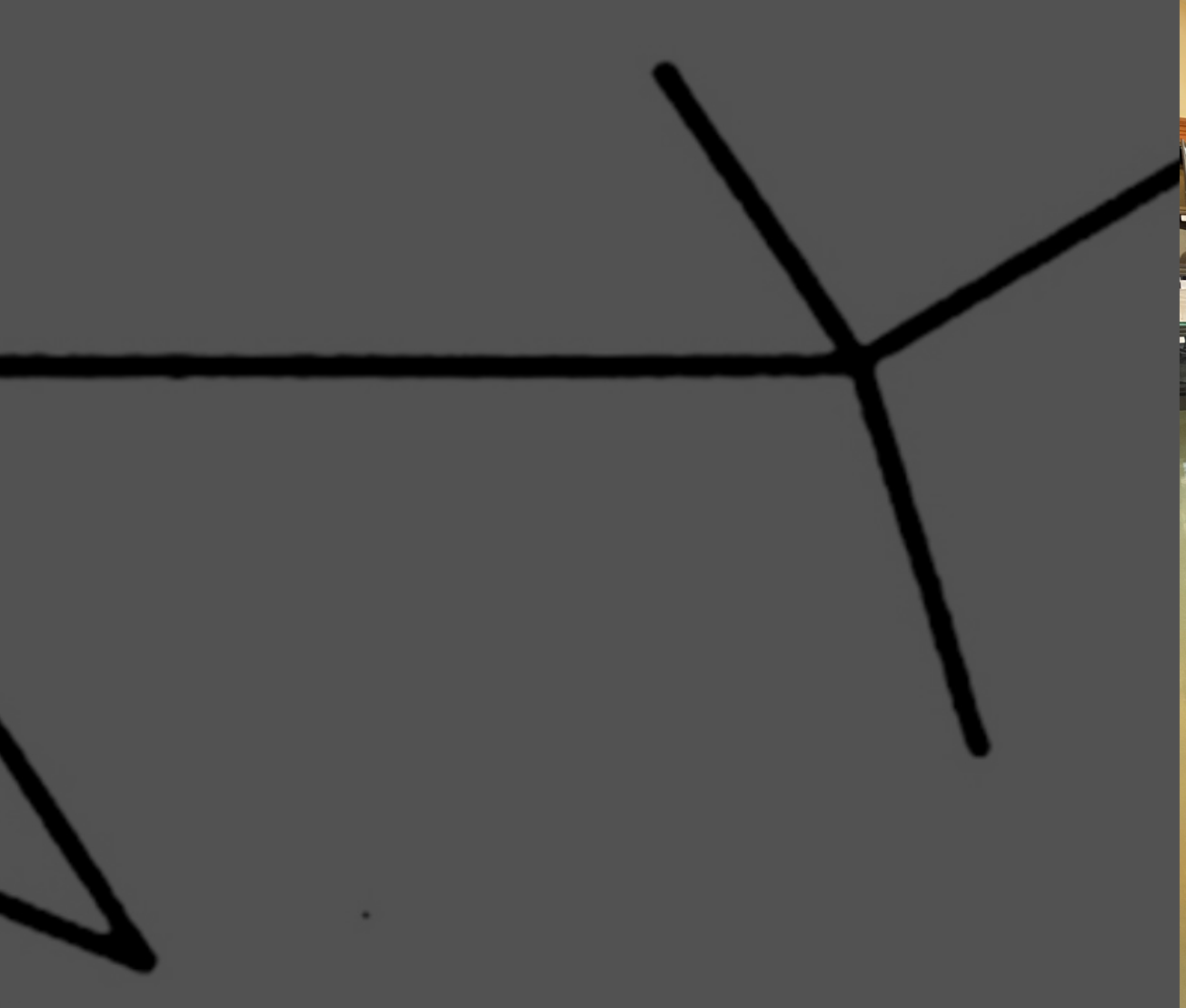
A WIFE &...



the diaries of a diplomat's wife



the TROLL platform (scale)



... & HUSBAND TEAM



papers of a dedicated diplomat



Tag—Arne Normann’s photo from *Haukefjell* with the red signature car.
Is pattern-red a naming colour?



(dated entry)

3. How far has it come in terms already achieved?

2. Where does it move?

1. What have we here?